


at the request of Pioneer Title Agency, Inc.

When recorded mail to

**Rim Country Educational Foundation  
LLC**

**308 E. Aero Dr.  
Payson, AZ 85541**

70400236-MH



Tax Code:

SPACE ABOVE THIS LINE FOR RECORDER'S USE

**CAPTION HEADING: Quit Claim Deed**

DO NOT REMOVE

THIS IS PART OF THE OFFICIAL DOCUMENT

This deed is being recorded to correct typographical errors in the names of the Grantor and Grantee in that certain Deed recorded in Instrument No. 2015-011088, records of Gila County, Arizona.

Exempt from Affidavit of Value, ARS 11-1134B2.

at the request of Pioneer Title Agency, Inc.

When recorded mail to  
**Rim Country Educational Foundation  
LLC  
308 E. Aero Dr.  
Payson, AZ 85541**

70400236-MH



SPACE ABOVE THIS LINE FOR RECORDER'S USE

Tax Parcel No.:

### QUIT CLAIM DEED

For consideration of Ten Dollars, and other valuable considerations, I or we,

**Rim Country Educational Alliance Separate Legal Entity, a Political Subdivision of the State of Arizona**

hereby quit-claim to


**Rim Country Educational Foundation LLC, an Arizona limited liability company**

all right, title or interest in the following real property situated in Gila County, Arizona:

See Exhibit A attached hereto and made a part hereof.

Dated: November 10, 2015

**Rim Country Educational Alliance Separate Legal Entity**

  
By: **James F. Lyon, Chairman**

State of Arizona }  
County of Gila } ss.

The foregoing instrument was acknowledged before me this 24<sup>th</sup> day of November, 2015, by **James F. Lyon, as Chairman of Rim Country Educational Alliance Separate Legal Entity, a Political Subdivision of the State of Arizona.**


  
NOTARY PUBLIC  
My commission expires: 3-5-16



Exhibit A

An undivided 1/2 interest in and to the following described property:

A parcel of land located in Section 2, Township 10 North, Range 10 East, of the Gila and Salt River Base and Meridian, Gila County, Arizona more particularly described as follows:

GLO Lots 6 and 8, located in the North half of Section 2, Township 10 North, Range 10 East, of the Gila and Salt River Base and Meridian, Gila County, Arizona; and

The Southeast quarter of the Northwest quarter of Section 2, Township 10 North, Range 10 East, of the Gila and Salt River Base and Meridian, Gila County, Arizona; and

The Southwest quarter of the Northeast quarter of Section 2, Township 10 North, Range 10 East, of the Gila and Salt River Base and Meridian, Gila County, Arizona; and

The Northwest quarter of the Southeast quarter of Section 2, Township 10 North, Range 10 East, of the Gila and Salt River Base and Meridian, Gila County, Arizona; and

The Northeast quarter of the Southwest quarter of Section 2, Township 10 North, Range 10 East, of the Gila and Salt River Base and Meridian, Gila County, Arizona; and

The Northwest quarter of the Southwest quarter of Section 2, Township 10 North, Range 10 East, of the Gila and Salt River Base and Meridian, Gila County, Arizona.

EXCEPT that portion of the Northwest quarter of the Southwest quarter of Section 2, Township 10 North, Range 10 East, of the Gila and Salt River Base and Meridian, Gila County, Arizona, described as Small Tracts Act Survey No. 017, Gila County Recorders Map #215.

